

Transit Stops

Paradas del tránsito

公車站地圖

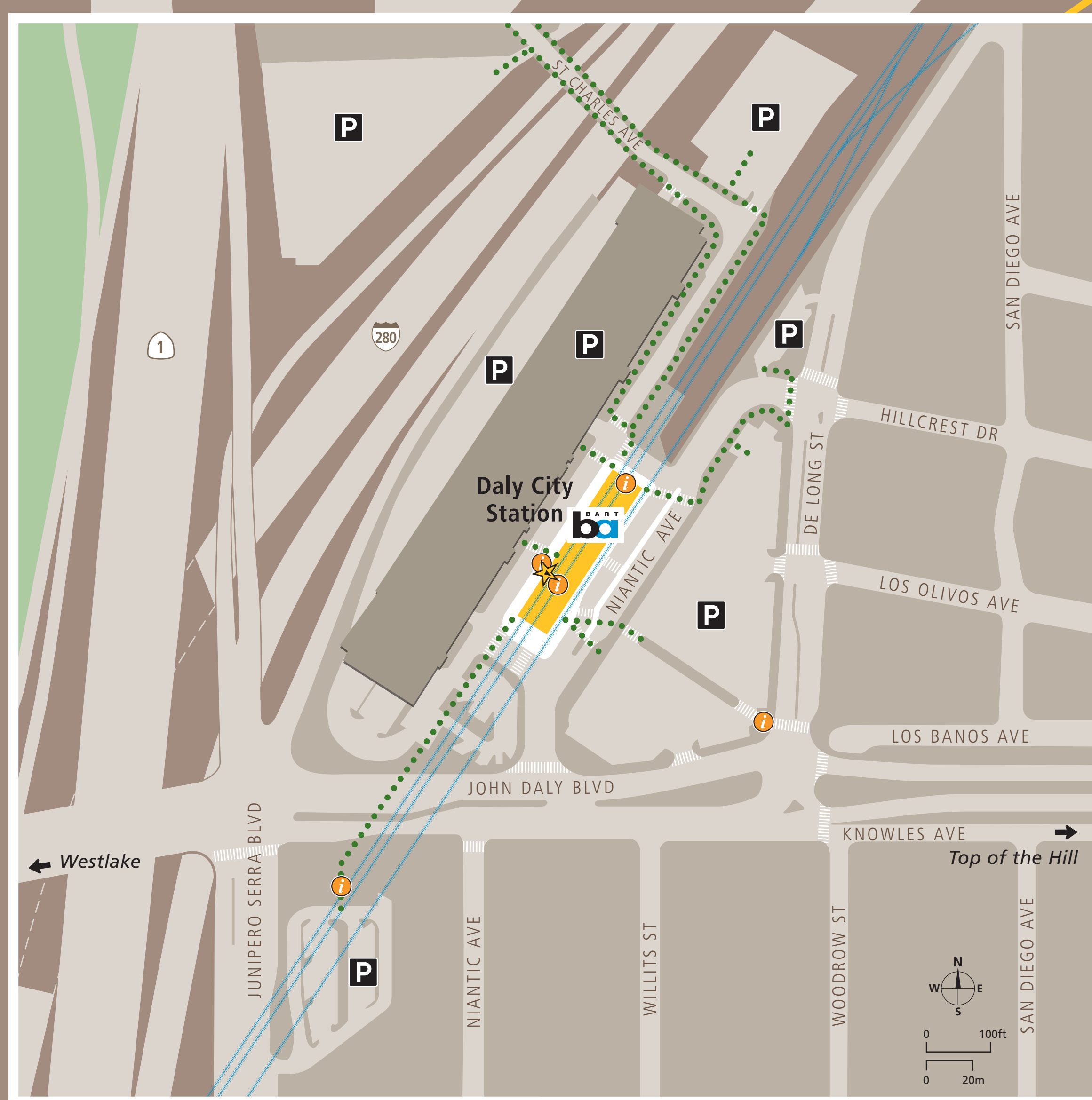
Pook na tinitigilan ng mg Sasakyan



Transit Information

Daly City Station

Daly City



Station Area Map

Inside Station:
 BART
 Fremont
 Dublin/Pleasanton
 Millbrae
 Pittsburg/Bay Point
 Richmond
 SFO

54

Seton Shuttle

Paratransit Services

BART
 Daly City Station

28 • 28L

SF State Shuttle E • C

120 Brunswick/Templeton
 121 Lowell/Hanover

120 Colma BART
 121 Skyline College

390 • ECR

14L

110

Map Key

- You Are Here
- 3-Minute Walk 500ft/150m Radius
- Bus
- Transit Stop
- BART Parking
- Bike Parking
- Elevator
- Escalator
- Passenger Pick-up/Drop-off
- Restrooms
- Stairs
- Station Agent Booth
- Taxi Stand
- Telephone
- Ticket Vending:
 - Clipper / Add Cash Value
 - Addfare
 - Transit Information

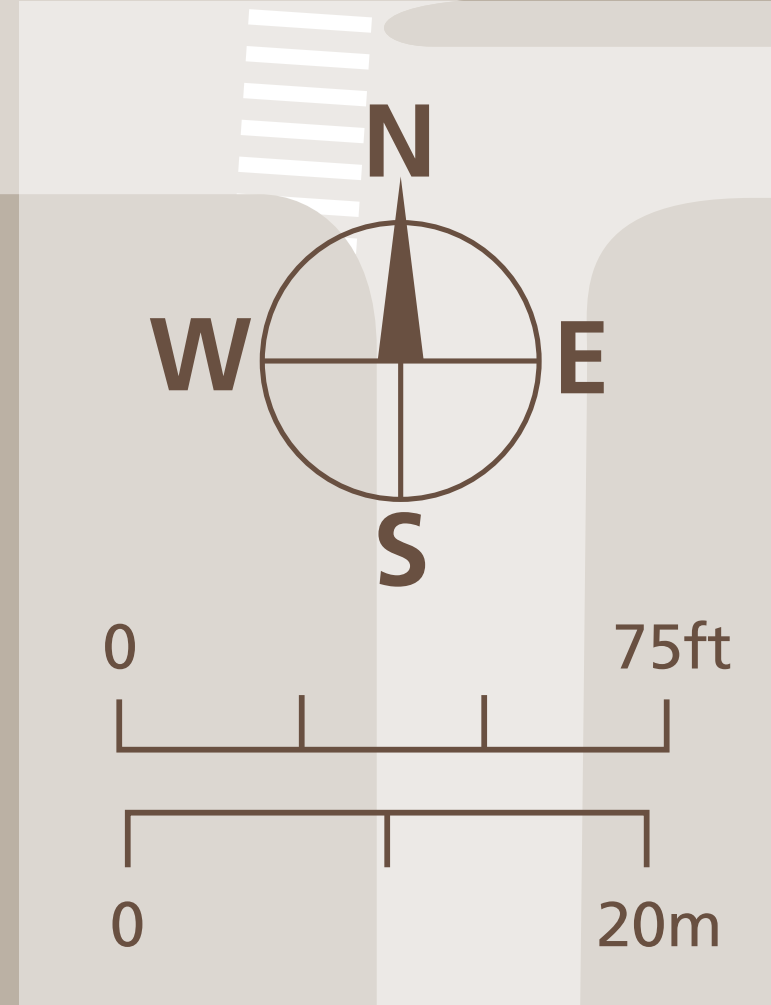
SamTrans	
Local Bus Lines	
110	Pacifica
120	Brunswick & Templeton
120	Colma BART
121	Lowell & Hanover
121	Skyline College
130	Airport & Linden
390	Palo Alto
ECR	Palo Alto

San Francisco Muni	
Local Bus Lines	
14L	Mission Ltd (Weekday peaks only)
28	19th Avenue
28L	19th Avenue Ltd (Weekday peaks only)
54	Felton

Seton Shuttle	
	Shuttle to Seton Medical Center

SF State Shuttle	
E	Express Shuttle to SF State/19th Avenue
C	Campus Loop Shuttle

Note: Service may vary with time of day or day of week. Please consult transit agency schedule or contact 511 for more information.



Free Bay Area Transit Information
 Dial 5-1-1 or visit 511.org

Transit Routes

Rutas del tránsito

公車路線圖

Ruta ng mga Sasakyan



Transit Information

Daly City Station

Daly City

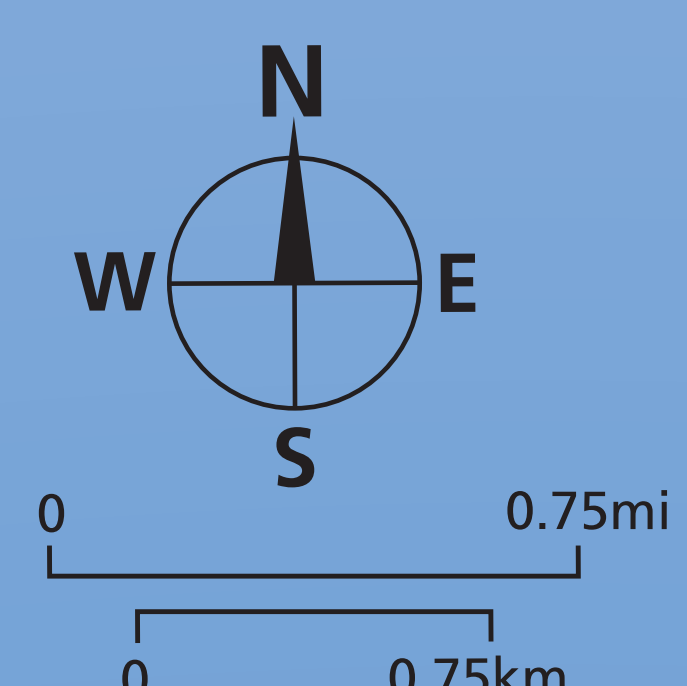
Map Key

- You Are Here
- 3-Minute Walk
500ft/150m Radius
- BART
- Caltrain
- Muni Metro Light Rail
- Muni Bus
- SamTrans Bus
- SF State Shuttle ('E' Express Shuttle & 'C' Campus Loop)
- Route Terminus
- Shared Use Bicycle & Pedestrian Path or Trail
- Ferry Terminal

This map does not show all commuter, express, special event, or all-night routes. Service may vary with time of day or day of week. Service changes may have occurred since printing. Please consult transit agency schedule or contact 511 for more information.



Free Bay Area Transit Information
Dial 5-1-1 or visit 511.org



Stonestown Galleria

M 17 18 28 28L 29 122

San Francisco State University @ 19th Ave

M 17 28 28L 29 910 E C

Daly City Station

samtrans 110 120 121 130
390 ECR

Muni 14L 28 28L 54

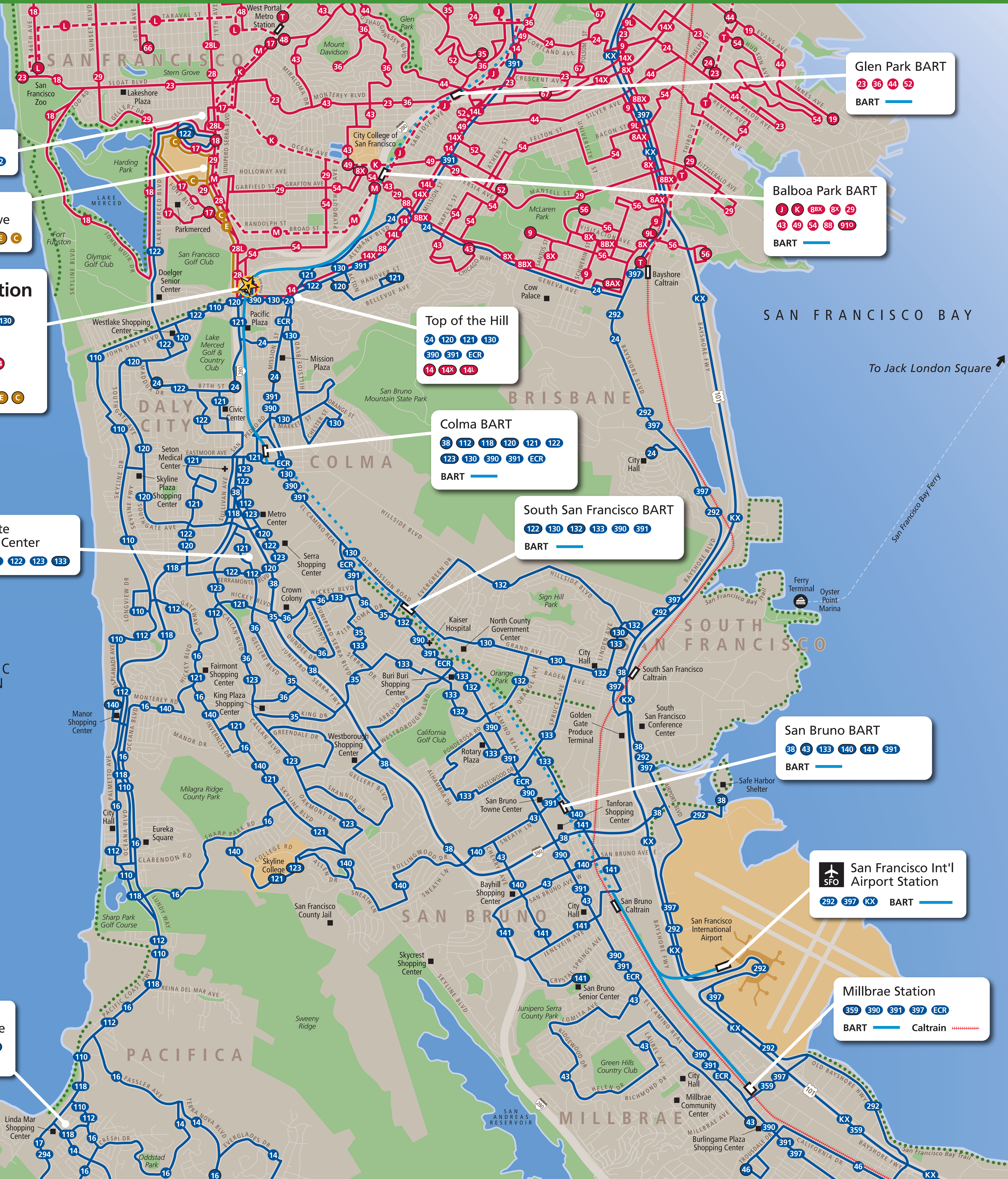
BART

Serramonte Shopping Center

112 120 121 122 123 133

Linda Mar Park & Ride

14 16 17 110
112 118 294



Glen Park BART

23 36 44 52

BART

Balboa Park BART

J K 88X 8X 29
43 49 54 88 910

BART

Top of the Hill

24 120 121 130
390 391 ECR
14 14X 14L

Colma BART

38 112 118 120 121 122
123 130 390 391 ECR

BART

South San Francisco BART

122 130 132 133 390 391

BART

San Bruno BART

38 43 133 140 141 391

BART

San Francisco Int'l Airport Station

292 397 KX BART

Millbrae Station

359 390 391 397 ECR

BART Caltrain

Schedules & Fares

Horario y precios del tránsito

時刻表與車費

Talatakdan o oras ng pagdaan ng sasakyan at Pasaha



Regional Transit Map



San Francisco Bay Area Rapid Transit (BART) rapid transit rail service connects the San Francisco Peninsula with Oakland, Berkeley, Fremont, Walnut Creek, Dublin/Pleasanton, and other cities in the East Bay, plus San Francisco International Airport (SFO) and Oakland International Airport (OAK).

Fare Information effective July 1, 2012
Children 4 and under ride free. Everyone else must have a BART ticket.

BART tickets are like debit cards with stored value. When you tap a BART trip, your fare is deducted from the ticket automatically until the stored value is used up. Fares are based on distance traveled. The chart below shows one-way fares for each trip. All BART stations have automatic ticket vending machines that accept nickels, dimes, quarters, and \$1 coins, as well as \$5, \$10, and \$20 bills. You can also use credit and debit cards in select machines.

When you enter BART, insert your ticket into the fare gate and it will be returned to you. Use the same ticket when you exit. The correct fare will be automatically deducted and tickets with remaining value will be returned. If your ticket has too little value, a sign on the fare gate will read "Underpaid: Go to Addfare." A nearby Addfare vending machine will tell you how much additional fare you must add to your ticket to exit the BART system.

Discount Ticket/Smart Card Types
BART offers various discounts ranging from 6.25% to 62.5%. Discount tickets are only sold online, through the mail, and at selected retail vendors throughout the Bay Area, including the following BART stations: Bay Fair, Civic Center, Coliseum, Embarcadero, Lake Merritt, Montgomery, Powell, Richmond, and Walnut Creek.

- BART Red* Ticket**
62.5% discount for persons with disabilities, Medicare cardholders and children 5 to 12 years: \$24 ticket for \$9.
- BART Green* Ticket**
Discount for seniors 65 years and older: \$24 ticket for only \$9.
- BART Orange Ticket**
Discount for middle and secondary school students. Special purchasing restrictions apply.


Fare Chart effective July 1, 2012
To find the fare for a BART ride, locate your starting station and your destination in the chart below, then follow the row and column to the point where they intersect. Fares shown are one-way; to purchase a round-trip ticket, double the listed fare.

Destination	Weekday		Saturday		Sunday	
	First	Last	First	Last	First	Last
Dublin/Pleasanton	4.06a	11:59p	6:10a	11:59p	7:50a	11:59p
Fremont	4.06a	11:59p	6:10a	11:59p	7:50a	11:59p
Millbrae	5:05a	12:49a	6:49a	12:49a	8:49a	12:49a
Pittsburg/Bay Point	4:09a	12:08a	6:02a	12:08a	8:02a	12:08a
Richmond	4:09a	12:08a	6:02a	12:08a	8:02a	12:08a
SFO	5:12a	1:20a	6:49a	1:20a	8:49a	1:20a

For more detailed information about BART service, please see the BART Schedule, BART System Map, and other BART information displays in this station.

Schedule Information
effective September 13, 2010
See schedules posted throughout this station, or pick up a free schedule guide at a BART information kiosk. Below is a quick reference guide to service hours from this station.

Destination	Weekday		Saturday		Sunday	
	First	Last	First	Last	First	Last
Dublin/Pleasanton	4:06a	11:59p	6:10a	11:59p	7:50a	11:59p
Fremont	4:06a	11:59p	6:10a	11:59p	7:50a	11:59p
Millbrae	5:05a	12:49a	6:49a	12:49a	8:49a	12:49a
Pittsburg/Bay Point	4:09a	12:08a	6:02a	12:08a	8:02a	12:08a
Richmond	4:09a	12:08a	6:02a	12:08a	8:02a	12:08a
SFO	5:12a	1:20a	6:49a	1:20a	8:49a	1:20a



The San Francisco State University Transportation Department provides free shuttle service to the campus community during the fall and spring semesters. Muni's 28/28L route also provides service to SF State.

Riders are encouraged to take advantage of the free roundtrip transfer via Clipper from BART to Muni (see Muni Fare Information below). Note that the free transfer can be used on the return trip on Muni from campus to Daly City BART even if the shuttle is used for the outgoing trip.

Fare Information
The SF State shuttle is free to the campus community during the fall and spring semesters. All shuttles are wheelchair accessible. For more information or to provide feedback, please call 415-338-1441 or email at parking@sfstate.edu.

Schedule Information
The Daly City BART Express Shuttle stops at 19th Ave in front of SF State and at the Daly City BART only:

Daly City BART Express Shuttle to SF State/19th Ave		
Mon-Thurs	Friday	Frequency
7:00a-10:30p	7:00a-7:15p	10-15 min

The Campus Loop Shuttle also stops at Daly City BART at these times:

Campus Loop	
Daly City BART Pick Up	Drop Off
7:20a	8:20
9:20	10:20
4:20p	5:20

Campus Loop Shuttle Stops
Daly City BART, 19th Avenue, University Park North, Winston/MUNI Stop, Font/Dorms, Creative Arts.
Passengers may ask for a ride to any of these stops during a time not listed, during the hours of 8a to 5p, Monday through Friday.
At BART, inform the Campus Loop Shuttle driver which location you need to be dropped off at. Also, if you need assistance back to BART or another listed location, arrange for return trip when boarding or call (415) 338-1441 between the hours of 8a and 5p.

Transit Information

Daly City Station

Daly City

511 Real-Time Departures

511 provides free, up-to-the-minute departure times for the transit agencies to the left that have this symbol. Other Bay Area transit agencies will be added in the future.
To find out when your next bus or train will depart, check nearby displays or simply call 511 and say "Departure Times." You'll then be asked to enter your Stop ID number. If you don't know it, you can say "I don't know," and the system will prompt you to enter your route and stop. 511 will respond with departure times for your route and will also include the Stop ID for future use. You may also look up your stop's ID online at the 511 Transit page (transit.511.org).

Bicycles on Transit

Rail/Ferries: Bicycles are allowed on all Bay Area ferries and nearly all rail lines. Exceptions are San Francisco Metro, historic streetcars, and cable cars.
Buses: Nearly all Bay Area public transit buses are equipped with bicycle racks.
General: While bicycles are allowed on most transit services, there are some space limitations and, in some cases, times when bicycles are not allowed on board. For specific transit operator policies and procedures go to 511.org and click on the bicycling tab, or call 511 and say "bicycling" to speak to an operator who can answer your questions.

Get Clipper!

Clipper is the new, convenient way to pay for transit rides in the Bay Area. The reloadable Clipper card stores value as cash and transit passes to pay your fare on AC Transit, BART, Caltrain, Dumbarton Express, Golden Gate Transit and Ferry, Muni, SamTrans, and VTA. Eventually, all Bay Area transit agencies will accept Clipper.
Whether you pay-as-you-go with cash or purchase passes or ticket books in advance, Clipper makes commuting easier. Clipper works with a variety of employee transit benefits providers, including Commuter Check®, Wage Works®, and Clipper Direct.
To learn more about Clipper or to get a Clipper card:
• Visit clippercard.com.
• Call (877) 878-8883, or
• Visit a nearby retailer:
Checks Cashed
6195 Mission Street
Daly City, CA 94014
415-841-9134
Walgreens #324
216 Westlake Center
Daly City, CA 94015
650-756-4535



The San Francisco Municipal Railway (Muni), a department of the San Francisco Municipal Transportation Agency (SFMTA), provides bus service to San Francisco.

Fare Information effective January 1, 2013
You are eligible for two free rides on the 14L, 28L, 28S and 54 Muni routes when transferring from BART at the Daly City BART Station and paying your fare on Clipper. The first trip must be taken within 23 hours after exiting BART and the second within 24 hours for the free fare to apply. The free fare is stored automatically when you tap your Clipper card upon exit at the Daly City station. You must also tap your Clipper card upon boarding Muni for proof of payment.
Clipper cards may be preloaded with cash value, a Muni monthly pass, or a 10-ride book.

To pay a cash fare on board, exact change is required. No change is given, and no refunds are provided for overpayment. Always ask for a transfer and keep it with you at all times while on board a Muni vehicle or within a paid area. Transfers are good for the next 90 minutes.
Muni Passports are minutes for unlimited rides on all Muni vehicles (except Candlestick/special event service), and can be purchased in 1-day, 3-day, and 7-day denominations for use on consecutive days. For purchase locations, visit www.sfmta.com or call 311.

Transfer from BART (24 hr transfer)
To 14L, 28L/28S, 54 FREE (see left for more detail)

All Other Buses (includes 90 min transfer)
Adults (18-64) \$2.00
Youth (5-17) \$0.75
Seniors (65+) \$0.75
Disabled/Medicare cardholder \$0.75
Children (under 5) FREE

Muni Passport (for all riders 5+)
1 Day \$14.00
3 Days \$22.00
7 Days \$28.00

Guide to Frequency of Service

effective November 1, 2012 (average time in minutes)

ROUTE	WEEKDAY							WEEKEND & HOLIDAY					
	First	7-9a	9a-4p	4-6p	6-9p	9p-1a	Last	First	7-10a	10a-6p	6-9p	9p-1a	Last
Motor Coach													
14L Mission Ltd (to Downtown SF)	6:00a	9 ¹	—	9 ²	—	—	6:02p	—	—	—	—	—	—
28 19th Ave (to Marina District)	5:06a	10	12	10	20	20	12:24a	5:23a	12	12	20	20	12:24a
28L 19th Ave Ltd (to Marina District)	7:05a	12 ¹	—	12 ²	—	—	4:16p	—	—	—	—	—	—
54 Felton (to Hunters Point)	5:40a	20	20	20	20	30	12:10a	5:40a	20	20	30	30	12:10a

¹ 14L only stops at Daly City BART on weekdays. On weekends and holidays the terminus is at Mission St & San Jose Ave (Top of the Hill).
² 28L does not operate from 8:45a to 2:25p. During these hours the terminus is at Mission St & San Jose Ave (Top of the Hill).
³ Frequency from 2:25p to 4:16p.

the Muni system map, visit www.sfmta.com/muni, or call 311. For departure time predictions, call 511 toll-free or visit www.nextmuni.com.



SanTrans (San Mateo County Transit District) provides bus service throughout San Mateo County and to Peninsula BART and Caltrain stations, and downtown San Francisco. For more information, visit www.samtrans.com.

Fare Information effective March 1, 2012
SanTrans bus passes and tokens can be purchased at locations throughout San Mateo County and San Francisco. SanTrans Monthly passes also can be loaded to Clipper cards at a network of Clipper retail outlets.
Day Passes are available for purchase at the farebox.

One-Way Fares Local & Into San Francisco
Adults (18-64) \$2.00
Youth (under 18) \$1.25
Seniors (65+) \$1.00
Disabled/Medicare cardholder \$1.00

Out of San Francisco
Adults (18-64) \$4.00
Youth (under 18) \$2.50
Seniors (65+) \$2.00
Disabled/Medicare cardholder \$2.00

Day Passes
Adults (18-64) \$6.00
Youth (under 18) \$3.75
Seniors (65+) \$3.00

Guide to Frequency of Service

effective December 1, 2012 (average time in minutes)

ROUTE	WEEKDAY			SATURDAY			SUNDAY/HOLIDAY		
	First	Freq.	Last	First	Freq.	Last	First	Freq.	Last
Bus									
110 South (to Pacifica)	6:35a	25-60	10:48p	6:00a	60	8:00p	10:30a	90	6:00p
120 North (to Brunswick & Templeton)	5:47a	10-30	10:13p	7:18a	15-60	9:32p	7:52a	20-30	7:40p
120 South (to Colma BART)	5:20a	10-30	10:13p	8:19a	15-60	9:12p	8:13a	20-30	7:24p
121 North (to Lowell & Hanover)	5:58a	25-60	11:09p	10:04a	60	10:04p	10:04a	60	7:04p
121 South (to Skyline College)	5:56a	25-60	10:00p	8:29a	60	9:29p	8:29a	60	5:29p
130 South (to Airport & Linden)	5:53a	20-60	11:00p	8:30a	30	8:35p	9:00a	60	5:00p
390 South (to Palo Alto)	4:49a	30-60	11:34p	—	—	—	—	—	—
ECR South (to Palo Alto)	—	—	—	5:13a	20-30	1:25a	5:13a	20-30	1:25a

Route 110 Description
Linda Mar Park & Ride, Linda Mar Shopping Ctr, Pacifica State Beach, Pacifica Rockaway Beach, Westlake Shopping Ctr, Daly City BART

Route 120 Description
Colma BART, Metro Ctr, Serra Ctr, Serramonte Shopping Ctr, Southgate, Westlake Shopping Ctr, Daly City BART, Brunswick & Templeton

Route 121 Description
Skyline College, Westview, Fairmont Shopping Ctr, Serramonte Shopping Ctr, Colma BART, San Medical Ctr, Westmoor HS, Daly City BART, Lowell & Hanover

Route 130 Description
Downtown South San Francisco, South San Francisco BART, El Camino HS, Colma BART, Daly City BART

Route 390/ECR Description
Daly City BART, Colma, South San Francisco, San Bruno, Millbrae, Burlingame, San Mateo, Belmont, San Carlos, Redwood City, Atherton, Menlo Park, Palo Alto



Free Bay Area Transit Information
Dial 5-1-1 or visit 511.org

Neighborhood Map

Mapa del Vecindario

街區地圖

Mapa ng Kapitbahayan



Transit Information

Daly City Station

Daly City

Map Key

- You Are Here
- 3-Minute Walk
500ft/150m Radius
- BART
- BART Parking
- Major Pedestrian
Route from Station
- Shared Use Bicycle &
Pedestrian Path or Trail
- Bicycle Route



**Free Bay Area
Transit Information**
Dial 5-1-1 or visit 511.org

Neighborhood Map

Mapa del Vecindario

街區地圖

Mapa ng Kapitbahayan



Transit Information

Daly City Station

Daly City

Map Key

- You Are Here
- 3-Minute Walk
500ft/150m Radius
- BART
- BART Parking
- Major Pedestrian
Route from Station
- Shared Use Bicycle &
Pedestrian Path or Trail
- Bicycle Route



**Free Bay Area
Transit Information**
Dial 5-1-1 or visit 511.org

Transit Stops

Paradas del tránsito

公車站地圖

Pook na tinitigilan ng mg Sasakyan



Transit Information

Daly City Station

Daly City

Map Key

- You Are Here
- 3-Minute Walk
500ft/150m Radius
- Bus
- Transit Stop
- BART Parking
- Bike Parking
- Elevator
- Escalator
- Passenger Pick-up/Drop-off
- Restrooms
- Stairs
- Station Agent Booth
- Taxi Stand
- Telephone
- Ticket Vending:
 - Clipper / Add Cash Value
 - Addfare
- Transit Information

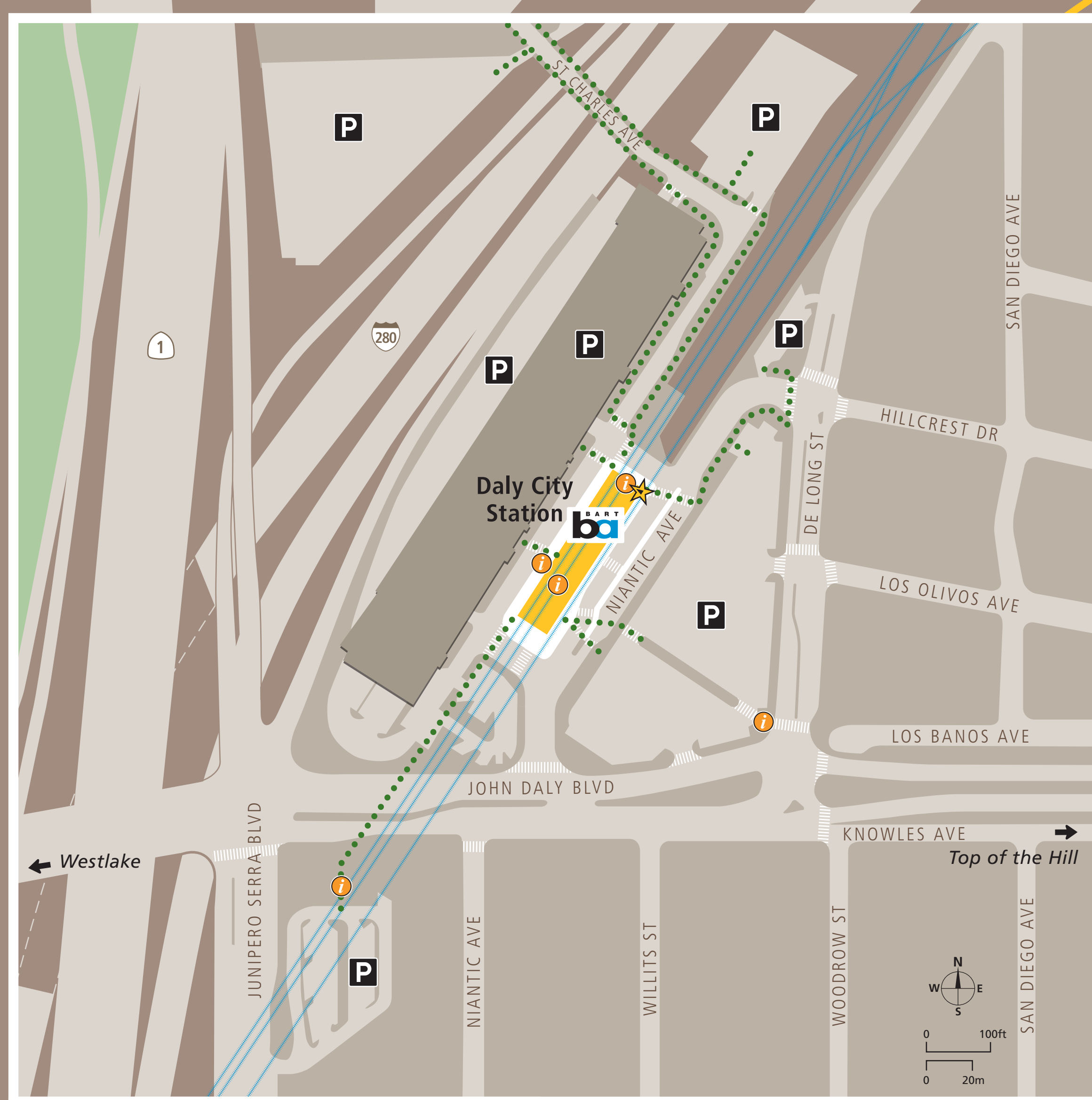
SamTrans	
Local Bus Lines	
110	Pacifica
120	Brunswick & Templeton
120	Colma BART
121	Lowell & Hanover
121	Skyline College
130	Airport & Linden
390	Palo Alto
ECR	Palo Alto

San Francisco Muni	
Local Bus Lines	
14L	Mission Ltd (Weekday peaks only)
28	19th Avenue
28L	19th Avenue Ltd (Weekday peaks only)
54	Felton

Seton Shuttle	
Shuttle to Seton Medical Center	

SF State Shuttle	
E	Express Shuttle to SF State/19th Avenue
C	Campus Loop Shuttle

Note: Service may vary with time of day or day of week. Please consult transit agency schedule or contact 511 for more information.



Station Area Map

Inside Station:
 BART
 Fremont
 Dublin/Pleasanton
 Millbrae
 Pittsburg/Bay Point
 Richmond
 SFO

54

Seton Shuttle

Paratransit Services

Daly City Station

28 • 28L

SF State Shuttle E • C

120 Brunswick/Templeton
 121 Lowell/Hanover

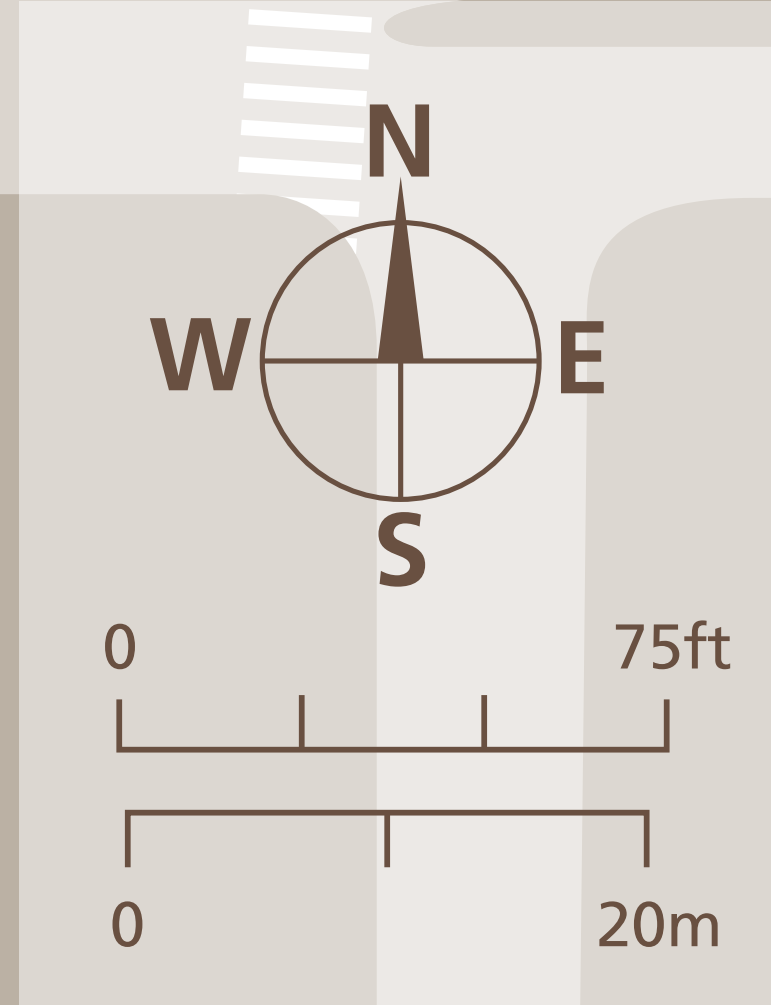
120 Colma BART
 121 Skyline College

390 • ECR

14L

110

3-MINUTE WALK



Free Bay Area
 Transit Information
 Dial 5-1-1 or visit 511.org

Transit Routes

Rutas del tránsito

公車路線圖

Ruta ng mga Sasakyan



Transit Information

Daly City Station

Daly City

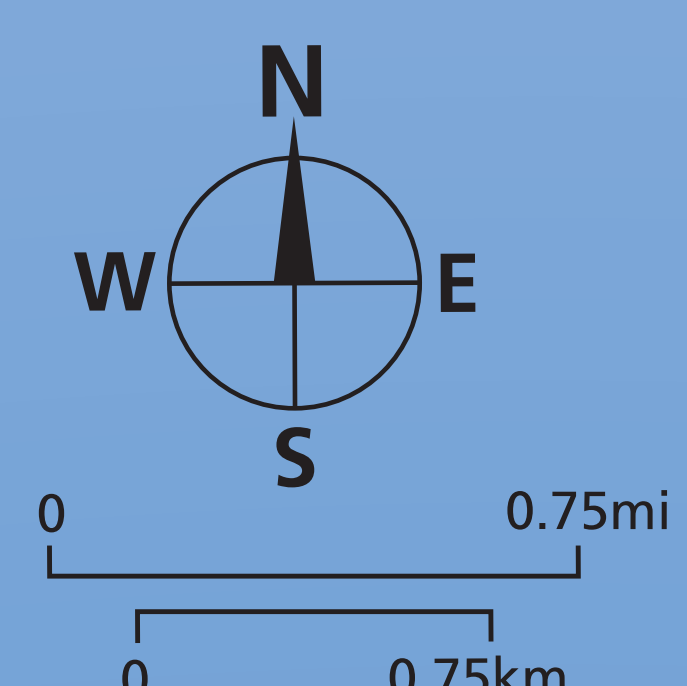
Map Key

- You Are Here
- 3-Minute Walk
500ft/150m Radius
- BART
- Caltrain
- Muni Metro Light Rail
- Muni Bus
- SamTrans Bus
- SF State Shuttle ('E' Express Shuttle & 'C' Campus Loop)
- Route Terminus
- Shared Use Bicycle & Pedestrian Path or Trail
- Ferry Terminal

This map does not show all commuter, express, special event, or all-night routes. Service may vary with time of day or day of week. Service changes may have occurred since printing. Please consult transit agency schedule or contact 511 for more information.



Free Bay Area Transit Information
Dial 5-1-1 or visit 511.org



Stonestown Galleria

M 17 18 28 28L 29 122

San Francisco State University @ 19th Ave

M 17 28 28L 29 910 E C

Daly City Station

samtrans 110 120 121 130
390 ECR

Muni 14L 28 28L 54

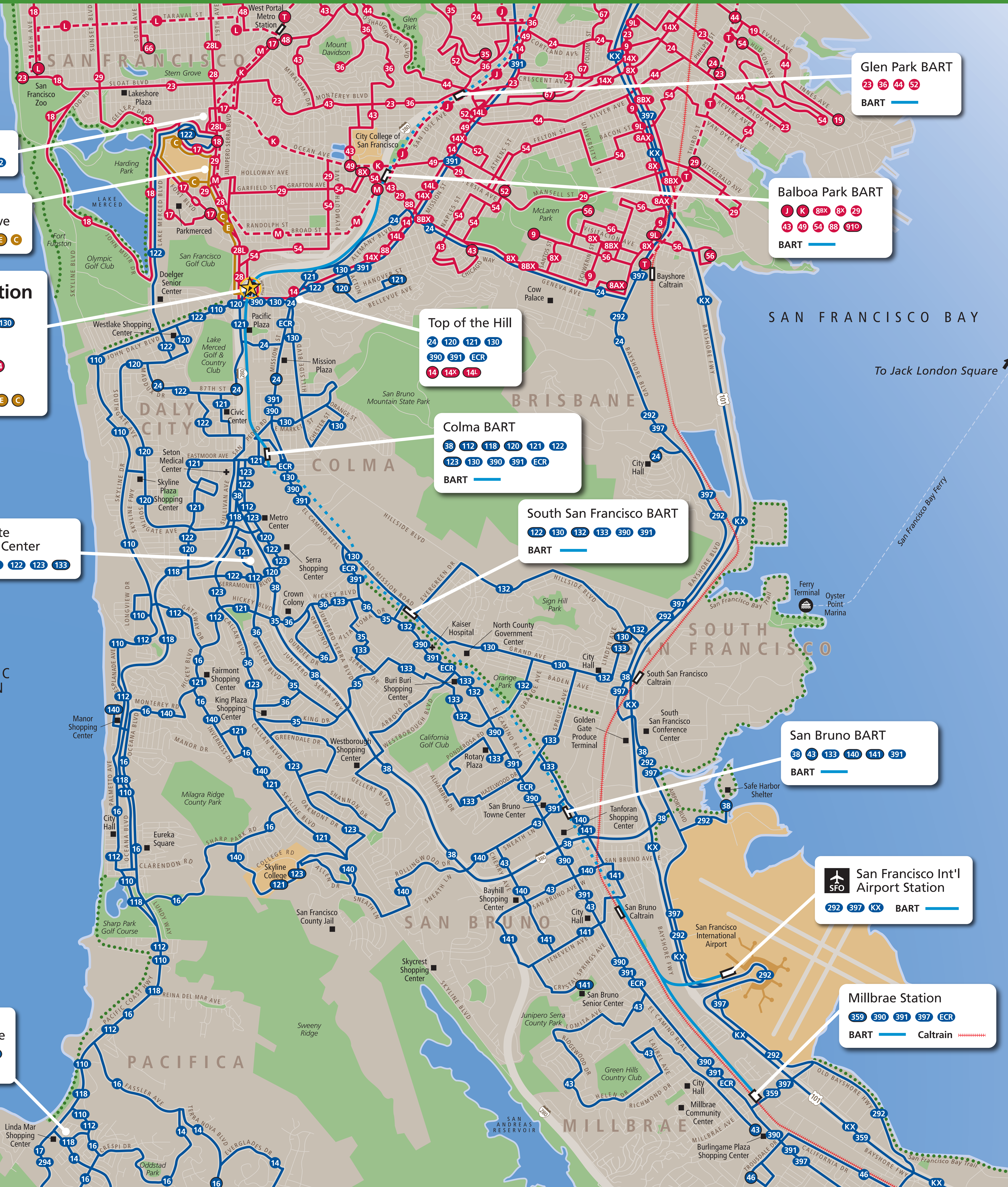
BART

Serramonte Shopping Center

112 120 121 122 123 133

Linda Mar Park & Ride

14 16 17 110
112 118 294



Glen Park BART

23 36 44 52

BART

Balboa Park BART

J K 88X 8X 29
43 49 54 88 910

BART

Top of the Hill

24 120 121 130
390 391 ECR
14 14X 14L

Colma BART

38 112 118 120 121 122
123 130 390 391 ECR

BART

South San Francisco BART

122 130 132 133 390 391

BART

San Bruno BART

38 43 133 140 141 391

BART

San Francisco Int'l Airport Station

292 397 KX BART

Millbrae Station

359 390 391 397 ECR

BART Caltrain

Schedules & Fares

Horario y precios del tránsito

時刻表與車費

Talatakdan o oras ng pagdaan ng sasakyan at Pasah



Regional Transit Map



San Francisco Bay Area Rapid Transit (BART) rapid transit rail service connects the San Francisco Peninsula with Oakland, Berkeley, Fremont, Walnut Creek, Dublin/Pleasanton, and other cities in the East Bay, plus San Francisco International Airport (SFO) and Oakland International Airport (OAK).

Fare Information effective July 1, 2012
Children 4 and under ride free. Everyone else must have a BART ticket.

BART tickets are like debit cards with stored value. When you tap a BART trip, your fare is deducted from the ticket automatically until the stored value is used up. Fares are based on distance traveled. The chart below shows one-way fares for each trip. All BART stations have automatic ticket vending machines that accept nickels, dimes, quarters, and \$1 coins, as well as \$5, \$10, and \$20 bills. You can also use credit and debit cards in select machines.

When you enter BART, insert your ticket into the fare gate and it will be returned to you. Use the same ticket when you exit. The correct fare will be automatically deducted and tickets with remaining value will be returned. If your ticket has too little value, a sign on the fare gate will read "Underpaid: Go to Addfare." A nearby Addfare vending machine will tell you how much additional fare you must add to your ticket to exit the BART system.

Discount Ticket/Smart Card Types
BART offers various discounts ranging from 6.25% to 62.5%. Discount tickets are only sold online, through the mail, and at selected retail vendors throughout the Bay Area, including the following BART stations: Bay Fair, Civic Center, Coliseum, Embarcadero, Lake Merritt, Montgomery, Powell, Richmond, and Walnut Creek.

- BART Red* Ticket**
62.5% discount for persons with disabilities, Medicare cardholders and children 5 to 12 years: \$24 ticket for \$9.
- BART Green* Ticket**
Discount for seniors 65 years and older: \$24 ticket for only \$9.
- BART Orange Ticket**
Discount for middle and secondary school students. Special purchasing restrictions apply.

Fare Chart effective July 1, 2012
To find the fare for a BART ride, locate your starting station and your destination in the chart below, then follow the row and column to the point where they intersect. Fares shown are one-way; to purchase a round-trip ticket, double the listed fare.

Schedule Information effective September 13, 2010
See schedules posted throughout this station, or pick up a free schedule guide at a BART information kiosk. Below is a quick reference guide to service hours from this station.

Destination	Weekday		Saturday		Sunday	
	First	Last	First	Last	First	Last
Dublin/Pleasanton	4:06a	11:59p	6:10a	11:59p	7:50a	11:59p
Fremont	4:06a	11:59p	6:10a	11:59p	7:50a	11:59p
Millbrae	5:05a	12:49a	6:49a	12:49a	8:49a	12:49a
Pittsburg/Bay Point	4:09a	12:08a	6:02a	12:08a	8:02a	12:08a
Richmond	4:09a	12:08a	6:02a	12:08a	8:02a	12:08a
SFO	5:12a	1:20a	6:49a	1:20a	8:49a	1:20a

For more detailed information about BART service, please see the BART Schedule, BART System Map, and other BART information displays in this station.



The San Francisco State University Transportation Department provides free shuttle service to the campus community during the fall and spring semesters. Muni's 28/28L route also provides service to SF State.

Riders are encouraged to take advantage of the free roundtrip transfer via Clipper from BART to Muni (see Muni Fare Information below). Note that the free transfer can be used on the return trip on Muni from campus to Daly City BART even if the shuttle is used for the outgoing trip.

Fare Information
The SF State shuttle is free to the campus community during the fall and spring semesters. All shuttles are wheelchair accessible. For more information or to provide feedback, please call 415-338-1441 or email at parking@sfisu.edu.

Schedule Information
The Daly City BART Express Shuttle stops at 19th Ave in front of SF State and at the Daly City BART only:

Daly City BART Express Shuttle to SF State/19th Ave		
Mon-Thurs	Friday	Frequency
7:00a-10:30p	7:00a-7:15p	10-15 min

The Campus Loop Shuttle also stops at Daly City BART at these times:

Campus Loop	
Daly City BART Pick Up	Daly City BART Drop Off
7:20a	8:20
9:20	10:20
4:20p	5:20

Campus Loop Shuttle Stops
Daly City BART, 19th Avenue, University Park North, Winston/MUNI Stop, Font/Dorms, Creative Arts.
Passengers may ask for a ride to any of these stops during a time not listed, during the hours of 8a to 5p, Monday through Friday.
At BART, inform the Campus Loop Shuttle driver which location you need to be dropped off at. Also, if you need assistance back to BART or another listed location, arrange for return trip when boarding or call (415) 338-1441 between the hours of 8a and 5p.

Transit Information

Daly City Station

Daly City

511 Real-Time Departures

511 provides free, up-to-the-minute departure times for the transit agencies to the left that have this symbol. Other Bay Area transit agencies will be added in the future.
To find out when your next bus or train will depart, check nearby displays or simply call 511 and say "Departure Times." You'll then be asked to enter your Stop ID number. If you don't know it, you can say "I don't know," and the system will prompt you to enter your route and stop. 511 will respond with departure times for your route and will also include the Stop ID for future use. You may also look up your stop's ID online at the 511 Transit page (transit.511.org).

Bicycles on Transit

Rail/Ferries: Bicycles are allowed on all Bay Area ferries and nearly all rail lines. Exceptions are San Francisco Metro, historic streetcars, and cable cars.
Buses: Nearly all Bay Area public transit buses are equipped with bicycle racks.
General: While bicycles are allowed on most transit services, there are some space limitations and, in some cases, times when bicycles are not allowed on board. For specific transit operator policies and procedures go to 511.org and click on the bicycling tab, or call 511 and say "bicycling" to speak to an operator who can answer your questions.

Get Clipper®

Clipper is the new, convenient way to pay for transit rides in the Bay Area. The reloadable Clipper card stores value as cash and transit passes to pay your fare on AC Transit, BART, Caltrain, Dumbarton Express, Golden Gate Transit and Ferry, Muni, SamTrans, and VTA. Eventually, all Bay Area transit agencies will accept Clipper.
Whether you pay-as-you-go with cash or purchase passes or ticket books in advance, Clipper makes commuting easier. Clipper works with a variety of employee transit benefits providers, including Commuter Check®, Wage Works®, and Clipper Direct.
To learn more about Clipper or to get a Clipper card:
• Visit clippercard.com.
• Call (877) 878-8883, or
• Visit a nearby retailer:
Checks Cashed
6195 Mission Street
Daly City, CA 94014
415-841-9134
Walgreens #324
216 Westlake Center
Daly City, CA 94015
650-756-4535



The San Francisco Municipal Railway (Muni), a department of the San Francisco Municipal Transportation Agency (SFMTA), provides bus service to San Francisco.

Fare Information effective January 1, 2013
You are eligible for two free rides on the 14L, 28, 28L and 54 Muni routes when transferring from BART at the Daly City BART Station and paying your fare on Clipper. The first trip must be taken within 23 hours after exiting BART and the second within 24 hours for the free fare to apply. The free fare is stored automatically when you tap your Clipper card upon exit at the Daly City station. You must also tap your Clipper card upon boarding Muni for proof of payment.
Clipper cards may be preloaded with cash value, a Muni monthly pass, or a 10-ride book.

To pay a cash fare on board, exact change is required. No change is given, and no refunds are provided for overpayment. Always ask for a transfer and keep it with you at all times while on board a Muni vehicle or within a paid area. Transfers are good for the next 90 minutes.
Muni Passports are minutes for unlimited rides on all Muni vehicles (except Candlestick/special event service), and can be purchased in 1-day, 3-day, and 7-day denominations for use on consecutive days. For purchase locations, visit www.sfmta.com or call 311.

Transfer from BART (24 hr transfer)
To 14L, 28/28L, 54 FREE (see left for more detail)
All Other Buses (includes 90 min transfer)
Adults (18-64) \$2.00
Youth (5-17) \$0.75
Seniors (65+) \$0.75
Disabled/Medicare cardholder \$0.75
Children (under 5) FREE
Muni Passport (for all riders 5+)
1 Day \$14.00
3 Days \$22.00
7 Days \$28.00

Guide to Frequency of Service

effective November 1, 2012 (average time in minutes)
Times are approximate. Bold type indicates times after midnight the next day. For more detailed information about Muni service, including holiday information, please see the Muni system map, visit www.sfmta.com/muni, or call 311. For departure time predictions, call 511 toll-free or visit www.nextmuni.com.

ROUTE	WEEKDAY							WEEKEND & HOLIDAY					
	First	7-9a	9a-4p	4-6p	6-9p	9p-1a	Last	First	7-10a	10a-6p	6-9p	9p-1a	Last
Motor Coach													
14L Mission Ltd (to Downtown SF)	6:00a	9 ¹	—	9 ²	—	—	6:02p	—	—	—	—	—	—
28 19th Ave (to Marina District)	5:06a	10	12	10	20	20	12:24a	5:23a	12	12	20	20	12:24a
28L 19th Ave Ltd (to Marina District)	7:05a	12 ¹	—	12 ²	—	—	4:16p	—	—	—	—	—	—
54 Felton (to Hunters Point)	5:40a	20	20	20	20	30	12:10a	5:40a	20	20	30	30	12:10a

¹ 14L only stops at Daly City BART on weekdays. On weekends and holidays the terminus is at Mission St & San Jose Ave (Top of the Hill).
² 14L does not stop at Daly City BART from 9:01a to 4:32p. During these hours the terminus is at Mission St & San Jose Ave (Top of the Hill).
³ 28L does not operate from 8:45a to 2:25p.
⁴ Frequency from 2:25p to 4:16p.



SanTrans (San Mateo County Transit District) provides bus service throughout San Mateo County and to Peninsula BART and Caltrain stations, and downtown San Francisco. For more information, visit www.samtrans.com.

Fare Information effective March 1, 2012
SanTrans bus passes and tokens can be purchased at locations throughout San Mateo County and San Francisco. SanTrans Monthly passes also can be loaded to Clipper cards at a network of Clipper retail outlets.
Day Passes are available for purchase at the farebox.
One-Way Fares Local & Into San Francisco
Adults (18-64) \$2.00
Youth (under 18) \$1.25
Seniors (65+) \$1.00
Disabled/Medicare cardholder \$1.00
Out of San Francisco
Adults (18-64) \$4.00
Youth (under 18) \$2.50
Seniors (65+) \$2.00
Disabled/Medicare cardholder \$2.00
Day Passes
Adults (18-64) \$6.00
Youth (under 18) \$3.75
Seniors (65+) \$3.00

Guide to Frequency of Service

effective December 1, 2012 (average time in minutes)

ROUTE	WEEKDAY			SATURDAY			SUNDAY/HOLIDAY		
	First	Freq.	Last	First	Freq.	Last	First	Freq.	Last
Bus									
110 South (to Pacifica)	6:35a	25-60	10:48p	6:00a	60	8:00p	10:30a	90	6:00p
120 North (to Brunswick & Templeton)	5:47a	10-30	10:13p	7:18a	15-60	9:32p	7:52a	20-30	7:40p
120 South (to Colma BART)	5:20a	10-30	10:13p	8:19a	15-60	9:12p	8:13a	20-30	7:24p
121 North (to Lowell & Hanover)	5:58a	25-60	11:09p	10:04a	60	10:04p	10:04a	60	7:04p
121 South (to Skyline College)	5:56a	25-60	10:00p	8:29a	60	9:29p	8:29a	60	5:29p
130 South (to Airport & Linden)	5:53a	20-60	11:00p	8:30a	30	8:35p	9:00a	60	5:00p
390 South (to Palo Alto)	4:49a	30-60	11:34p	—	—	—	—	—	—
ECR South (to Palo Alto)	—	—	—	5:13a	20-30	1:25a	5:13a	20-30	1:25a

Route 110 Description
Linda Mar Park & Ride, Linda Mar Shopping Ctr, Pacifica State Beach, Pacifica Rockaway Beach, Westlake Shopping Ctr, Daly City BART
Route 120 Description
Skyline College, Westview, Fairmont Shopping Ctr, Serramonte Shopping Ctr, Colma BART, Serrano Medical Ctr, Westmoor HS, Daly City BART, Lowell & Hanover
Route 130 Description
Downtown South San Francisco, South San Francisco BART, El Camino HS, Colma BART, Daly City BART
Route 390/ECR Description
Daly City BART, Colma, South San Francisco, San Bruno, Millbrae, Burlingame, San Mateo, Belmont, San Carlos, Redwood City, Atherton, Menlo Park, Palo Alto



Free Bay Area Transit Information
Dial 5-1-1 or visit 511.org